

**KEY TO MAP**

500-Year Flood Boundary ———

100-Year Flood Boundary ———

FLOODWAY FRINGE ——— FLOODWAY

100-Year Flood Boundary ———

500-Year Flood Boundary ———

Approximate 100-Year Flood Boundary ———

Cross Section Line ——— A ——— A

Elevation Reference Mark ——— RM7 x

River Mile ——— •M1.5

**NOTES TO USER**

Boundaries of the floodways were computed at cross sections and interpolated between cross sections. The floodways were based on hydraulic considerations with regard to requirements of the Federal Emergency Management Agency.

This map was prepared to facilitate flood plain management activities only; it may not show all special flood hazard areas in the community or all planimetric features outside of the flood plain. Refer to the latest official Flood Insurance Rate Map for any additional areas of special flood hazard.

Floodway widths in some areas may be too narrow to show to scale. Refer to Floodway Data Table where floodway width is shown at 1/20 inch.

For adjoining map panels, see separately printed Index to Map Panels.

**Legend:**

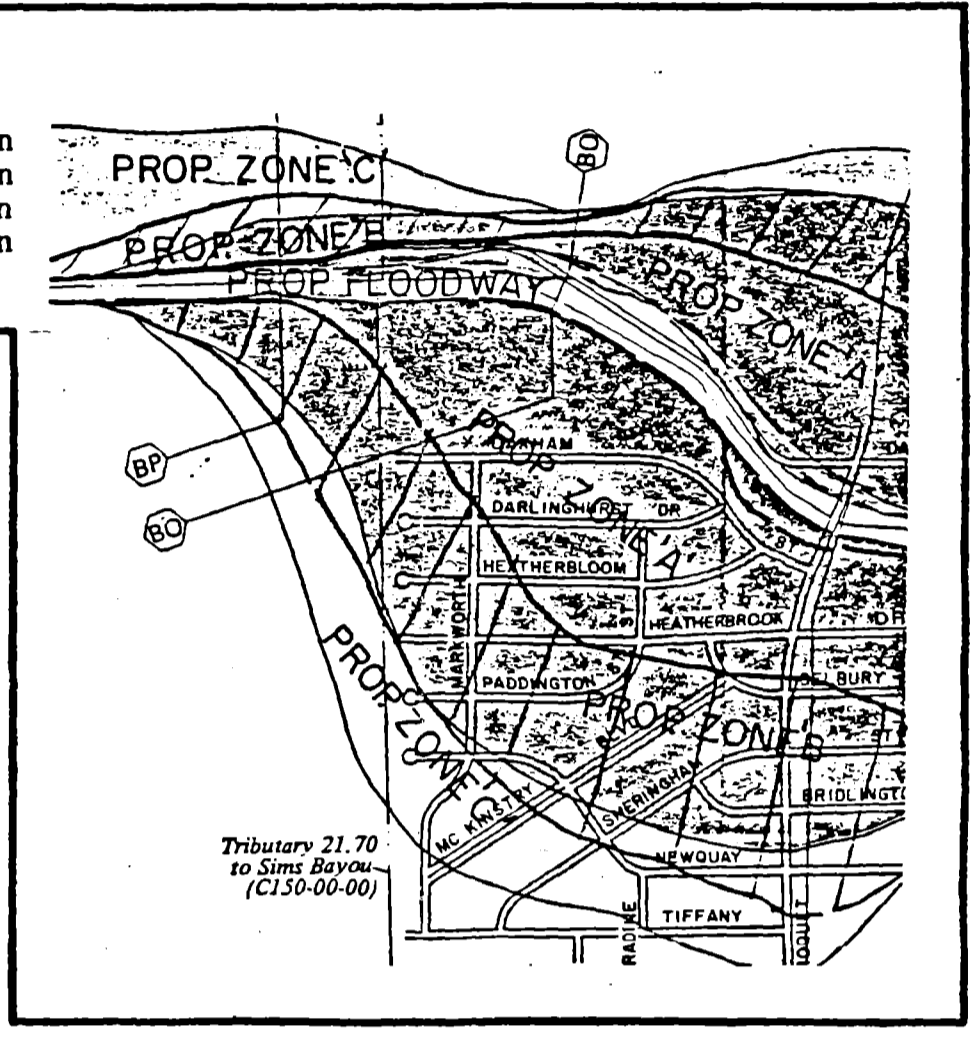
Dark Shaded Area - - - Exist. 100 yr. Flood Plain

Lightly Shaded Area - - Exist. 500 yr. Flood Plain

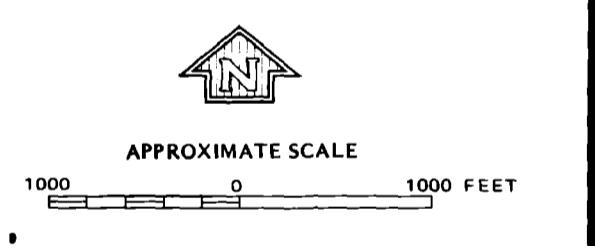
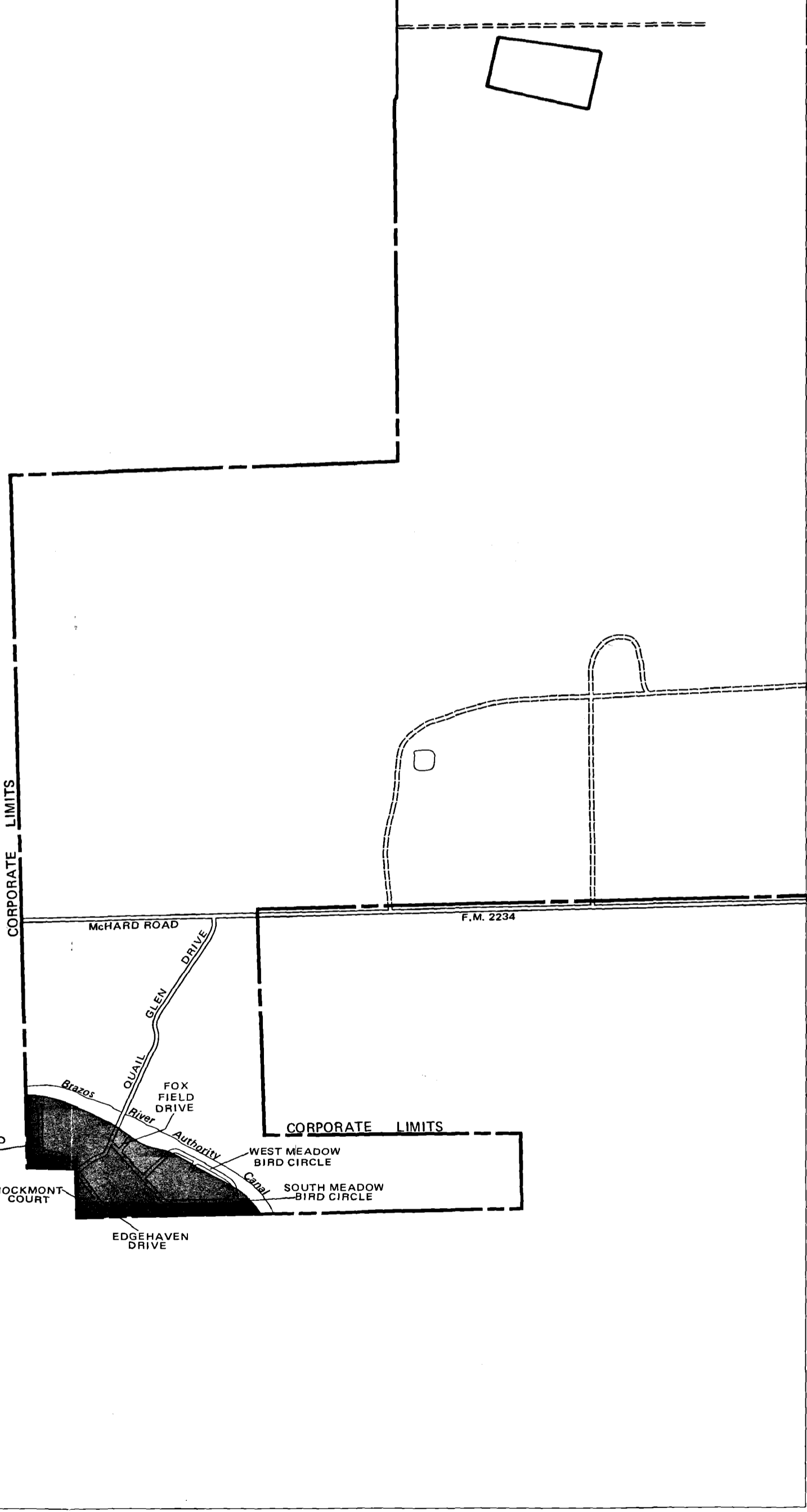
Crosshatched Area - - Proposed 500 yr. Flood Plain

Shaded Areas - - - - Proposed 100 yr. Flood Plain

Dashed Areas - - - - Proposed FLOODWAY



THIS MAP IS FOR FLOOD INSURANCE AND FLOOD PLAIN MANAGEMENT PURPOSES ONLY; IT DOES NOT NECESSARILY SHOW ALL AREAS SUBJECT TO FLOODING IN THE COMMUNITY OR ALL PLANIMETRIC FEATURES OUTSIDE SPECIAL FLOOD HAZARD AREAS. FIELD SURVEY DATA OBTAINED AT SPECIFIC PROPERTIES WILL CONTROL THE DETERMINATION OF THE PROPERTY'S RELATIONSHIP TO THE FLOOD PLAIN FOR FLOOD INSURANCE AND FLOOD PLAIN MANAGEMENT PURPOSES. THE COASTAL FLOODING ELEVATIONS SHOWN MAY DIFFER SIGNIFICANTLY FROM THOSE DEVELOPED BY THE NATIONAL WEATHER SERVICE FOR HURRICANE EVACUATION PLANNING.



**NATIONAL FLOOD INSURANCE PROGRAM**


**FLOODWAY**  
FLOOD BOUNDARY AND  
FLOODWAY MAP

CITY OF  
HOUSTON,  
TEXAS  
HARRIS COUNTY,  
FORT BEND COUNTY,  
MONTGOMERY COUNTY

PANEL 170 OF 195  
(SEE MAP INDEX FOR PANELS NOT PRINTED)

COMMUNITY-PANEL NUMBER  
480296 0170

MAP REVISED:  
SEPTEMBER 27, 1985



Federal Emergency Management Agency