
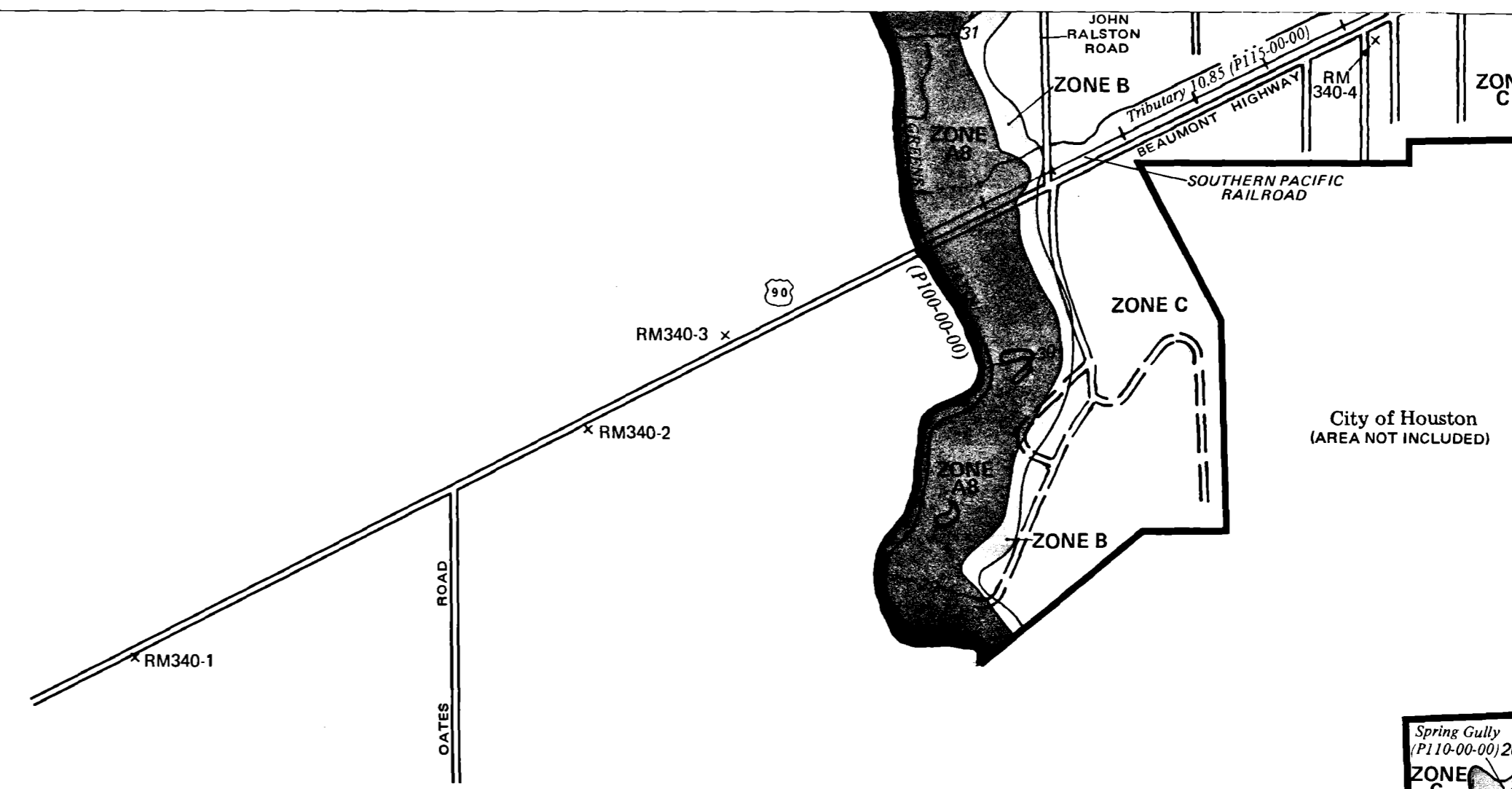
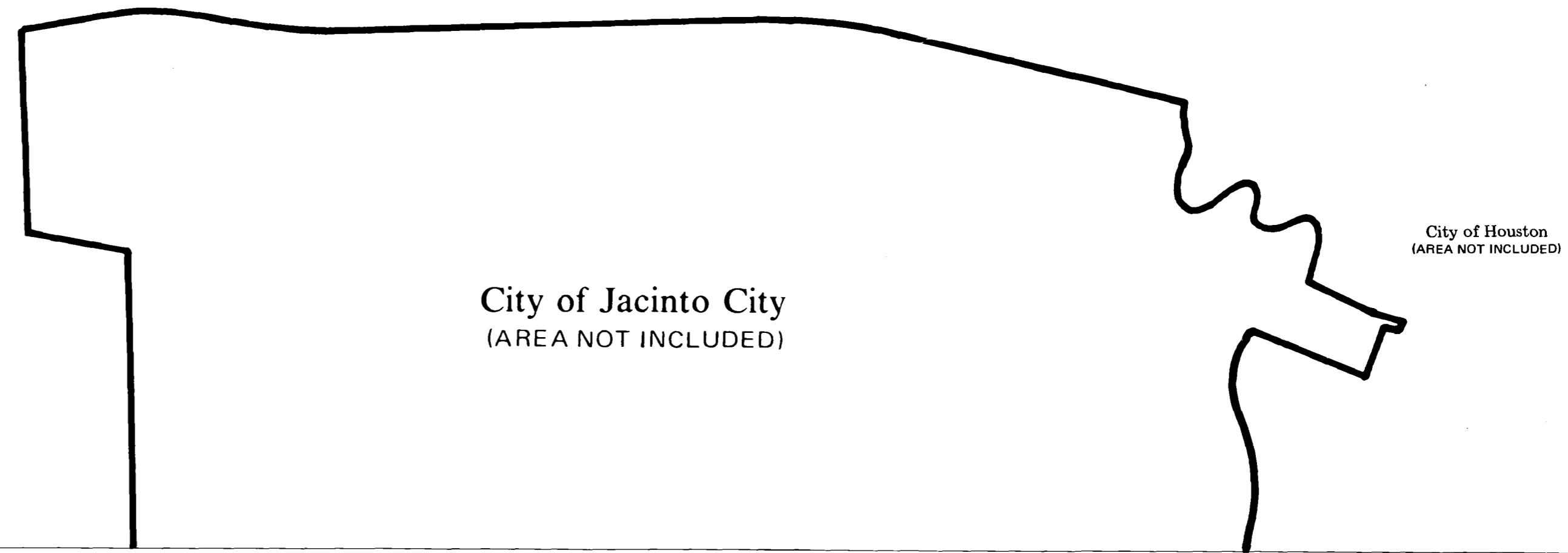


City of Houston  
(AREA NOT INCLUDED)



THIS MAP IS FOR FLOOD INSURANCE AND FLOOD PLAIN MANAGEMENT PURPOSES ONLY. IT DOES NOT NECESSARILY SHOW ALL AREAS SUBJECT TO FLOODING IN THE COMMUNITY OR ALL PLANIMETRIC FEATURES OUTSIDE SPECIAL FLOOD HAZARD AREAS. FIELD SURVEY DATA OBTAINED AT SPECIFIC PROPERTIES WILL CONTROL THE DETERMINATION OF THE PROPERTY'S RELATIONSHIP TO THE FLOOD PLAIN FOR FLOOD INSURANCE AND FLOOD PLAIN MANAGEMENT PURPOSES. THE COASTAL FLOODING ELEVATIONS SHOWN MAY DIFFER SIGNIFICANTLY FROM THOSE DEVELOPED BY THE NATIONAL WEATHER SERVICE FOR HURRICANE EVACUATION PLANNING.

City of Houston  
(AREA NOT INCLUDED)



KEY TO MAP

500-Year Flood Boundary	—	ZONE B
100-Year Flood Boundary	—	ZONE B
Zone Designations*	—	ZONE B
100-Year Flood Boundary	—	ZONE B
500-Year Flood Boundary	—	ZONE B
Base Flood Elevation Line With Elevation In Feet**	— 513 —	
Base Flood Elevation In Feet Where Uniform Within Zone**	(EL 987)	
Elevation Reference Mark	RM7x	
Zone D Boundary	—	
River Mile	+M1.5	

\*\*Referenced to the National Geodetic Vertical Datum of 1929

\*EXPLANATION OF ZONE DESIGNATIONS

ZONE	EXPLANATION
A	Areas of 100-year flood; base flood elevations and flood hazard factors not determined.
AD	Areas of 100-year shallow flooding where depths are between one (1) and three (3) feet; average depths of inundation are shown, but no flood hazard factors are determined.
AH	Areas of 100-year shallow flooding where depths are between one (1) and three (3) feet; base flood elevations are shown, but no flood hazard factors are determined.
A1-A30	Areas of 100-year flood; base flood elevations and flood hazard factors determined.
ASB	Areas of 100-year flood to be protected by flood protection system under construction; base flood elevations and flood hazard factors not determined.
B	Areas between limits of the 100-year flood and 500-year flood; or certain areas subject to 100-year flooding with average depths less than one (1) foot or where the contributing drainage area is less than one square mile; or areas protected by levees from the base flood. (Medium shading)
C	Areas of minimal flooding. (No shading)
D	Areas of undetermined, but possible, flood hazards.
V	Areas of 100-year coastal flood with velocity (wave action); base flood elevations and flood hazard factors not determined.
V1-V30	Areas of 100-year coastal flood with velocity (wave action); base flood elevations and flood hazard factors determined.

NOTES TO USER

Certain areas not in the special flood hazard areas (zones A and V) may be protected by flood control structures.

This map is for flood insurance and flood plain management purposes only; it does not necessarily show all areas subject to flooding in the community or all planimetric features outside special flood hazard areas. The coastal flooding elevations shown may differ significantly from those developed by the National Weather Service for hurricane evacuation planning.

For adjoining map panels, see separately printed Index To Map Panels.

Coastal base flood elevations shown on this map include the effects of wave action.

Coastal base flood elevations apply only landward of 0.0 NGVD.

INITIAL IDENTIFICATION:

MAY 26, 1970

FLOOD HAZARD BOUNDARY MAP REVISIONS:

NONE

FLOOD INSURANCE RATE MAP EFFECTIVE:

MAY 26, 1970

FLOOD INSURANCE RATE MAP REVISIONS:

March 10, 1972 - to add special flood hazard areas.

July 1, 1974 - interim map revision to change zone designations.

July 30, 1975 - to reflect curvilinear flood boundary, to add special flood hazard areas, and to include areas of the Clear Lake City Map.


February 24, 1981 - to change corporate limits, to add new special flood hazard areas, to reduce special flood hazard areas, to add street names, to add streets, and to add levees.

September 27, 1985 - to change special flood hazard areas, to add special flood hazard areas, to add base flood elevations, to add street names, to add streets, to change zone designations, and to change corporate limits.

To determine if flood insurance is available in this community, contact your insurance agent, or call the National Flood Insurance Program, at (800) 638-6620.



APPROXIMATE SCALE



NATIONAL FLOOD INSURANCE PROGRAM

**FIRM**  
FLOOD INSURANCE RATE MAP

HARRIS COUNTY,  
TEXAS  
(UNINCORPORATED AREAS)

PANEL 340 OF 550  
(SEE MAP INDEX FOR PANELS NOT PRINTED)

COMMUNITY-PANEL NUMBER  
480287 0340 D

MAP REVISED:  
SEPTEMBER 27, 1985



Federal Emergency Management Agency