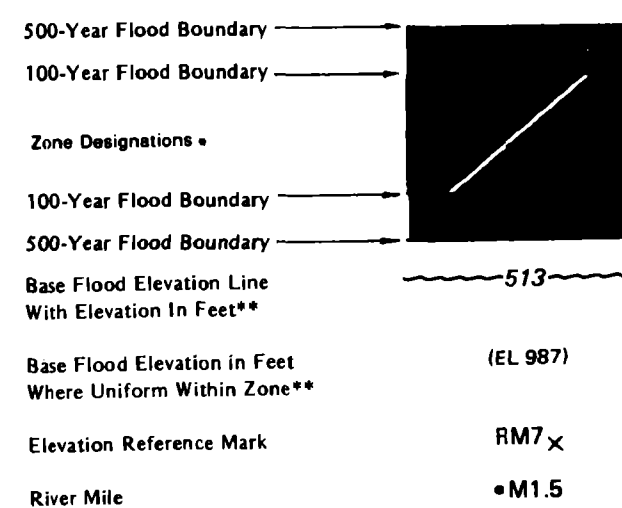


KEY TO MAP



***EXPLANATION OF ZONE DESIGNATIONS**

ZONE	EXPLANATION
A	Areas of 100-year flood; base flood elevations and flood hazard factors not determined.
A0	Areas of 100-year shallow flooding where depths are between one (1) and three (3) feet; average depths of inundation are shown, but no flood hazard factors are determined.
AH	Areas of 100-year shallow flooding where depths are between one (1) and three (3) feet; base flood elevations are shown, but no flood hazard factors are determined.
A1-A30	Areas of 100-year flood; base flood elevations and flood hazard factors determined.
A99	Areas of 100-year flood to be protected by flood protection system under construction; base flood elevations and flood hazard factors not determined.
B	Areas between limits of the 100-year flood and 500-year flood; or certain areas subject to 100-year flooding with average depths less than one (1) foot or where the contributing drainage area is less than one square mile; or areas protected by levees from the base flood. (Medium shading)
C	Areas of minimal flooding. (No shading)
D	Areas of undetermined, but possible, flood hazards.
V	Areas of 100-year coastal flood with velocity (wave action); base flood elevations and flood hazard factors not determined.
V1-V30	Areas of 100-year coastal flood with velocity (wave action); base flood elevations and flood hazard factors determined.

NOTES TO USER

Certain areas not in the special flood hazard areas (zones A and V) may be protected by flood control structures.
 This map is for flood insurance purposes only; it does not necessarily show all areas subject to flooding in the community or all planimetric features outside special flood hazard areas.
 For adjoining map panels, see separately printed Index To Map Panels.
 Subsidence after February 1976 has not been considered.

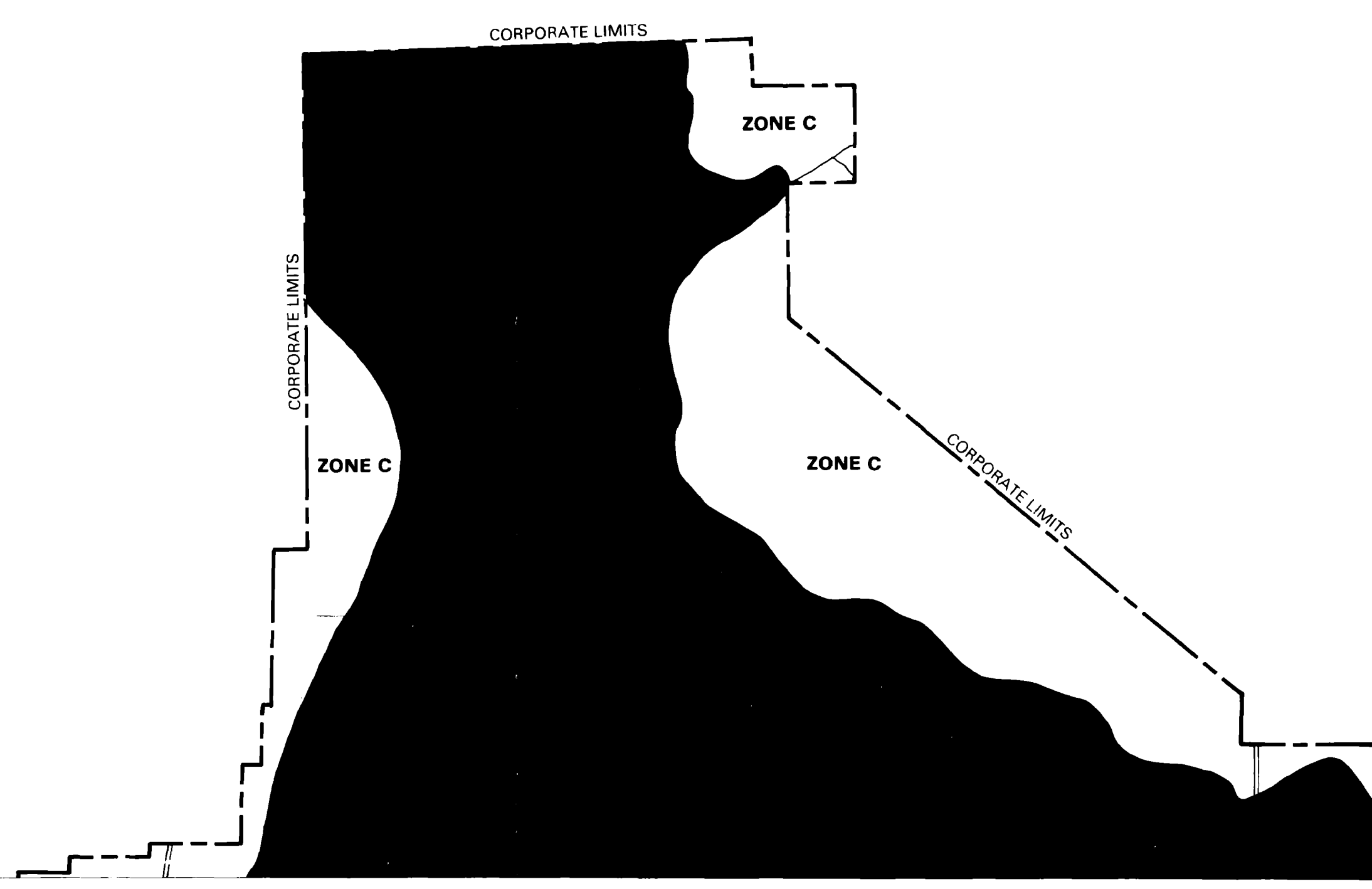
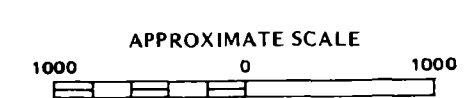
INITIAL IDENTIFICATION
 DECEMBER 27, 1974

FLOOD HAZARD BOUNDARY MAP REVISIONS:
 APRIL 8, 1977

FLOOD INSURANCE RATE MAP EFFECTIVE:
 MAY 26, 1970

FLOOD INSURANCE RATE MAP REVISIONS:
 March 10, 1972 to add Zone Designations.
 July 1, 1974 to change Zone Designations.
 July 30, 1976 to reflect Curvilinear Flood Boundary, add Special Flood Hazard Areas, include areas of Clear Lake City Map.
 December 11, 1979 to change Corporate Limits, add and reduce Special Flood Hazard Areas, add Rated Zones.

Refer to the FLOOD INSURANCE RATE MAP EFFECTIVE date shown on this map to determine when actual rates apply to structures in the zones where elevations or depths have been established.
 To determine if flood insurance is available in this community, contact your insurance agent, or call the National Flood Insurance Program, at (800) 638-6620, or (800) 424-8872.



NATIONAL FLOOD INSURANCE PROGRAM

FIRM
FLOOD INSURANCE RATE MAP

CITY OF HOUSTON, TEXAS
HARRIS COUNTY, FORT BEND COUNTY, MONTGOMERY COUNTY

PANEL 45 OF 195
 (SEE MAP INDEX FOR PANELS NOT PRINTED)

COMMUNITY-PANEL NUMBER
 480296 0045 B

MAP REVISED:
 DECEMBER 11, 1979



U.S. DEPARTMENT OF HOUSING AND URBAN DEVELOPMENT
 FEDERAL INSURANCE ADMINISTRATION