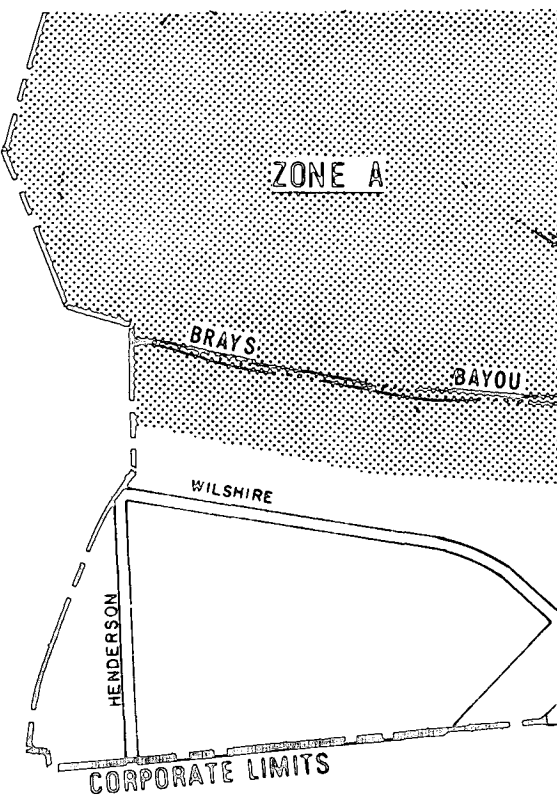
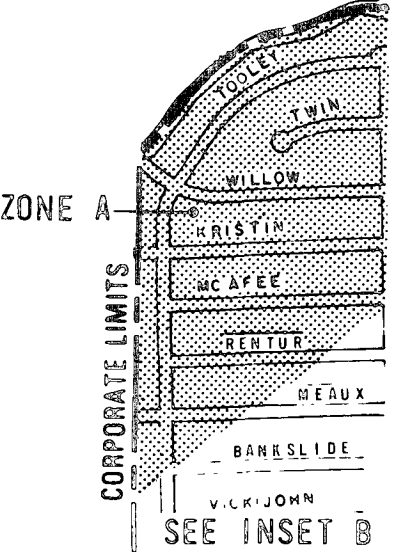
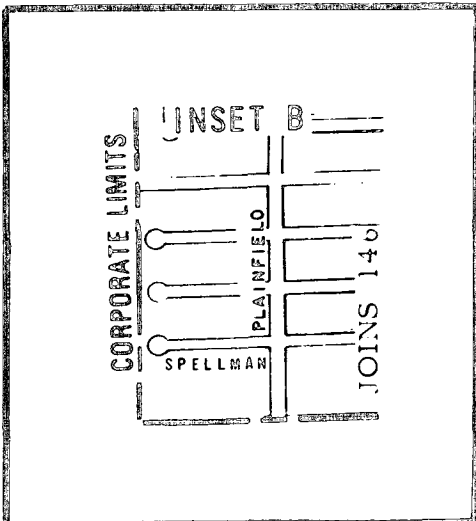


JOINS 128



JOINS 138



APPROXIMATE SCALE 500 0 1000 2000 3000 FEET

MAP REVISED 4/8/77

FIA FLOOD HAZARD BOUNDARY MAP No H 137

DEPARTMENT OF HOUSING AND URBAN DEVELOPMENT
 Federal Insurance Administration
CITY OF HOUSTON, TX
 (FORT BEND, HARRIS AND MONTGOMERY COS.)