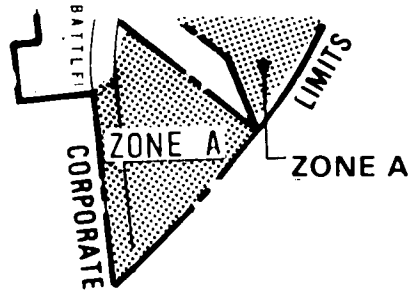
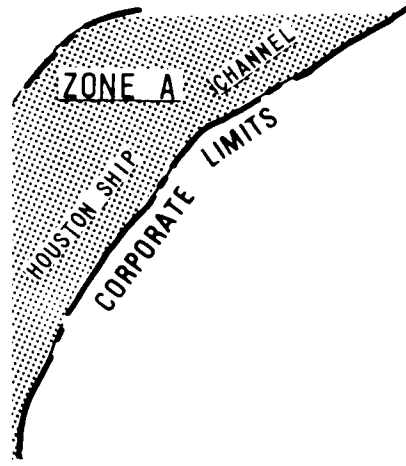
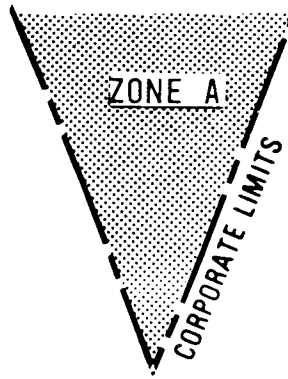


JOINS 108



JOINS 73



JOINS 110

APPROXIMATE SCALE
 500 0 1000 2000 3000 FEET

FIA FLOOD HAZARD BOUNDARY MAP
 No. H 109

MAP REVISED
 4/8/77

DEPARTMENT OF HOUSING AND URBAN DEVELOPMENT
 Federal Insurance Administration
CITY OF HOUSTON, TX
 (FORT BEND, HARRIS AND MONTGOMERY COS.)