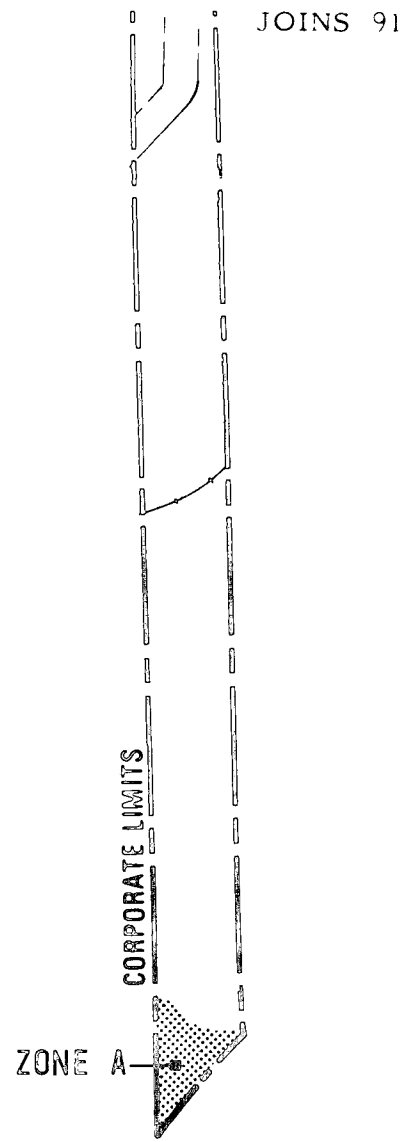
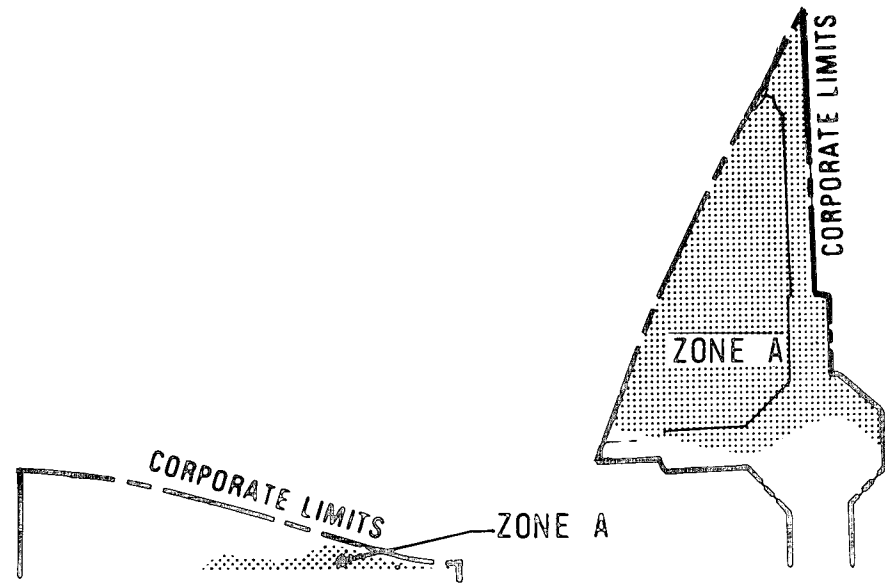
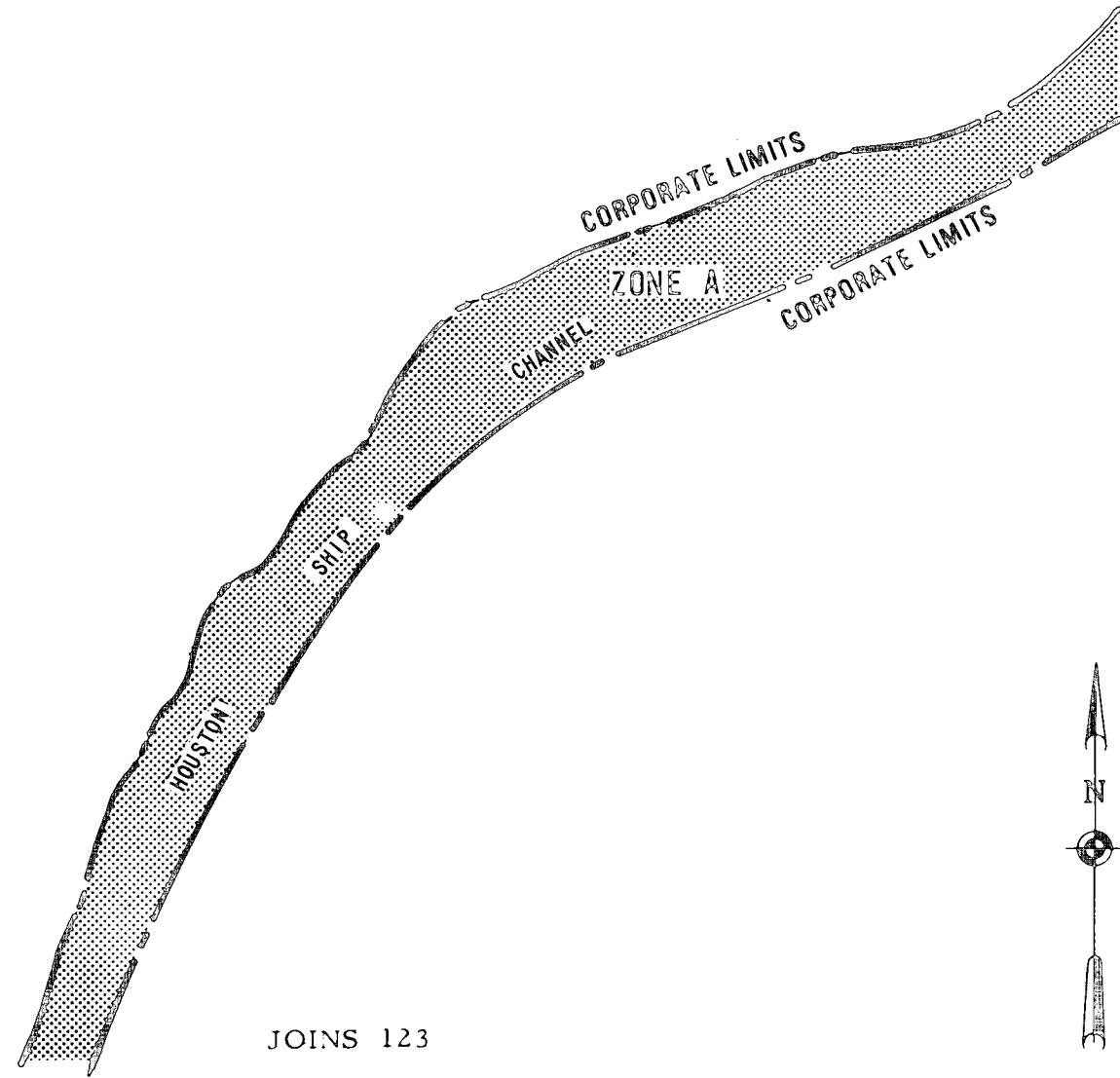


JOINS 105



JOINS 91



JOINS 123



JOINS 107

APPROXIMATE SCALE

500 0 1000 2000 3000 FEET

FIA FLOOD HAZARD BOUNDARY MAP
No. W 106

MAP REVISED
4/8/77

DEPARTMENT OF HOUSING AND URBAN DEVELOPMENT
Federal Insurance Administration
CITY OF HOUSTON, TX
(FORT BEND, HARRIS AND MONTGOMERY COS.)