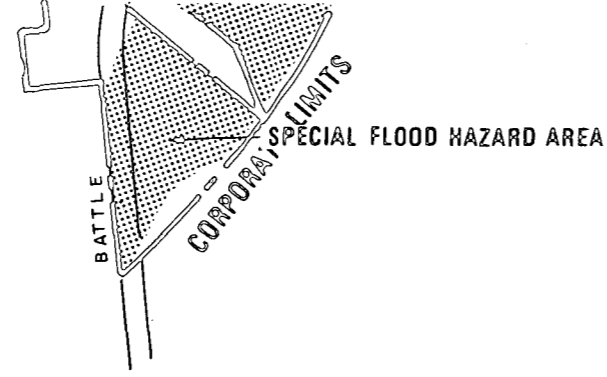
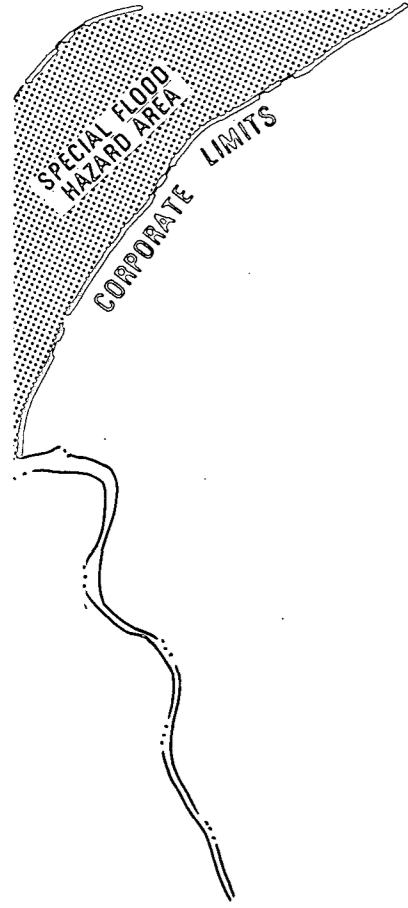
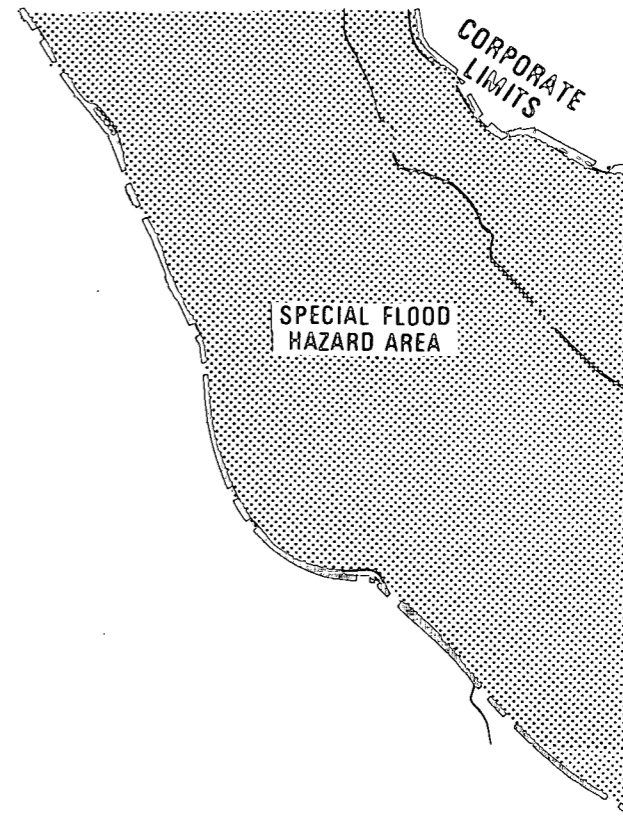
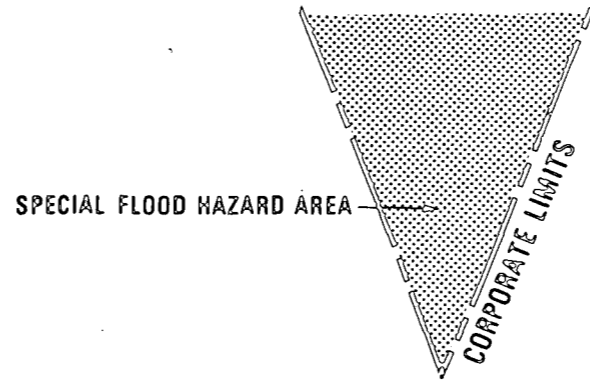


JOINS 108



JOINS 93



JOINS 110

APPROXIMATE SCALE



FIA FLOOD HAZARD BOUNDARY MAP

No. H 109

Effective Date
DECEMBER 27, 1974

DEPARTMENT OF HOUSING AND URBAN DEVELOPMENT
 Federal Insurance Administration
CITY OF HOUSTON, TX
 (FORT BEND, HARRIS AND MONTGOMERY COS.)